







Original-Blatt.


der Special-Aufnahmen der I. Section in den Jahren 1863. u. 1864.


Farbenschema.


- 1.  Würfener Schichten.
 - 2.  Gfölkener "
 - 3.  Göfflinger "
 - 4.  Lunzer "
 - 5.  Raibler "
- } Untere -
} Obere -
} Tertiär-Formation.


- 6.  Spunkter " (Sargsdal)
 - 7.  Höfener "
 - 8.  Dachstein "
- } Phäzoole =
} Formation.

- 9.  Grestener "
 - 10.  Fleckenkalke -
 - 11.  Hievlake "
- } Untere -
} Obere -
} Lias-Formation.

- 12.  Jura Kalkstein.

- 14.  Neocomkalke






- 15.  Neocom Schiefer & Sandstein.




- 16.  Wiener Sandstein


-  Gosau Schiefer & Sandstein


-  Gosau Conglomerat.

} Neocom untere
} obere Formation.
} Gosauformation.
} Kreide-Formation.

-  Tertiär Formation.
-  Diluvial Schotter.
-  Alluvium.
-  Dolomite.
-  Rauchersteine.

-  Gyps.
-  Kalktuff.
- Kriechen u. Verfläichen.
- ↕ Längere Schichtenstellung.
- ↔ Horizontale Schichtenlage.
-  Gemessene Höhenpunkte.

 Bezeichnung der Excursionen.

-  Kohlenmarken.

Aufgenommen von
Joseph Rauhay